






























Plot Dimensions: 8.50 X 11.00 in
Vertical Exaggeration: 5.00X
Vertical Scale: 1:1200.00
Horizontal Scale: 1:6000.00
Vertical Units: FEET
Horizontal Units: FEET

	Asphalt/Concrete
	Fill
	Debris
	Topsoils/Vegetation
	Peat
	Volcanic Ash
	Cobbles
	Gravel
	Silty Gravel
	Clayey Gravel
	Gravelly Sand
	Sand
	Silty Sand
	Clayey Sand
	Gravelly Silt
	Sandy Silt
	Silt
	Clayey Silt
	Sandy Clay/Silt
	Gravelly Clay
	Sandy Clay
	Silty Clay
	Clay
	Sedimentary Bedrock
	Volcanic Bedrock
	Plutonic/Metamorphic Bedrock
	Undifferentiated Rock
	No Info
	Undefined